

Now
look at what it
SAVES you
to ride **The Metro.**



Compare Annual Costs
\$2,683.40 Car Commute
\$840.00 Bus Commute

\$1,843.40 Your Savings

Calculate your actual savings at www.kcata.org
Source: www.apta.org transit calculator



Time to yourself to relax,
read and enjoy riding with
others.



An automobile driver who
switches to riding transit
reduces CO₂ emissions by
20 pounds daily.



For More Information...

Go to www.kcata.org or call (816) 221-0660
to request these brochures:

- How-to-Ride • Park-and-Rides • Fares
- Reduced Fares • Bike-N-Bus
- Snow Reroutes • Youth Programs

Other Commuting Options

Ride Share

Carpooling is another
transportation option available to
Northland commuters. The RideShare
program at the Mid-America Regional
Council provides a free, online carpool
matching service called the Carpool
Connection. To create a carpool matching
profile, go to www.marc.org/rideshare. For
more information call (816) 842-7433.



Biking goes a long way in
personal health and helping
the environment. See how
at kcbikefed.org. Metro buses are bike-rack
equipped, at no additional cost. Go to the
“Rider Guide” link or search “bike and bus”
at www.kcata.org.



Remember to expect
increased traffic congestion
until summer of 2011 in the I-29/35 corridor
and on the Paseo Bridge. Go to www.kcicon.com for construction updates.

Paid for by:



Northland Metro Bus Service

To Seymour Green, Driving's Not An Option

You just
hop on board



(816) 221-0660
www.kcata.org

We could all use a little more green.

Take a look
at what it's
COSTING
you to drive.



More money in your tank
and less in your wallet.



Time spent behind the wheel.



Harmful carbon dioxides (CO₂)
emitted into the atmosphere.

So give yourself
a break.

Save
some green.



Northland Metro Service At-A-Glance

For complete route and schedule information, visit www.kcata.org, call (816) 221-0660 to speak with an agent or pick up a Metro bus schedule at a Northland location listed below. You can also plan your trip online using Google Transit or The Metro trip planner.

| Route | Approx. Hours of Service | Approx. Frequency In Minutes | Downtown Kansas City | Crown Center |
|--|---|---|----------------------|--------------|
| 37-Gladstone <i>37XX-North Broadway Express</i> | 6:25 am – 6:03 pm <i>6:32 am – 6:30 pm</i> | 35 rush hour <i>35 rush hour</i> | ● ● | ● |
| 38-Meadowbrook <i>38X-Meadowbrook Express</i> <i>38-Saturday</i> | 6:04 am – 6:53 pm <i>6:51 am – 5:35 pm</i> <i>6:47 am – 6:21 pm</i> | 38 rush hour <i>30 rush hour</i> <i>70 all day</i> | ● ● ● | |
| 69X-Liberty Express | 6:31 am – 5:56 pm | 30 rush hour | ● | ● |
| 121-Cleveland <i>121-Saturday</i> | 5:09 am – 7:00 pm <i>6:00 am – 5:25 pm</i> | 60 <i>60</i> | ● ● | |
| 129-I-29 Express | 5:32 am – 6:59 pm | 30 rush hour; 60 midday | ● ● | |
| 132-Gracemor | 6:33 am – 5:58 pm | 30 rush hour | ● | |
| 133-Vivion/Antioch <i>133X-Express</i> | 5:38 am – 7:01 pm <i>7:55 am and 5:32 pm</i> | 35 rush hour; 70 midday <i>one morning and evening trip</i> | ● ● ● | |
| 135-Winnwood | 5:34 am – 5:15 pm | 70 rush hour | ● | |
| 136-Boardwalk/Antioch Connector <i>136-Saturday</i> | 5:35 am – 6:30 pm <i>6:36 am – 6:31 pm</i> | 60 <i>60</i> | | |
| 137-Metro North/Antioch Connector <i>137-Saturday</i> | 5:40 am – 6:30 pm <i>6:36 am – 6:26 pm</i> | 60 <i>60</i> | | |
| 142-North Oak <i>142-Saturday</i> | 5:13 am – 7:11 pm <i>6:06 am – 7:11 pm</i> | 20 rush hour; 40 midday <i>60 all day</i> | ● ● ● | ● ● ● |
| 173-Casino Cruiser | 5:27 am – 12:18 am | 60 | ● | ● |
| 229-Tiffany Springs MetroFlex | 5:40 am – 11:00 pm | On-call (816) 346-0346 | | |
| 237-Gladstone/Antioch MetroFlex | 5:30 am – 6:00 pm | On-call (816) 346-0346 | | |
| 243-Antioch/Barry Rd. Connector <i>243-Saturday</i> | 6:16 am – 7:06 pm <i>7:08 am – 7:00 pm</i> | 60 all day <i>60</i> | | |
| 244-North Kansas City MetroFlex <i>244-Weekends</i> | 6:10 am – 9:00 pm <i>8:30 am – 7:30 pm</i> | On-call (816) 346-0346 On-call (816) 346-0346 | | |

Northland Schedule Rack Locations

■ Gladstone City Hall
7010 N. Holmes

■ Mid-Continent Libraries
8700 N. Oak Trafficway

■ Metro North Mall Office
169 & Barry Rd.

■ Liberty City Hall
101 E. Kansas

■ Liberty, Missouri
6060 N. Chestnut

Northland Transit Service



To Seymour Green, it's only a short commute to downtown:

Boardwalk Square P&R

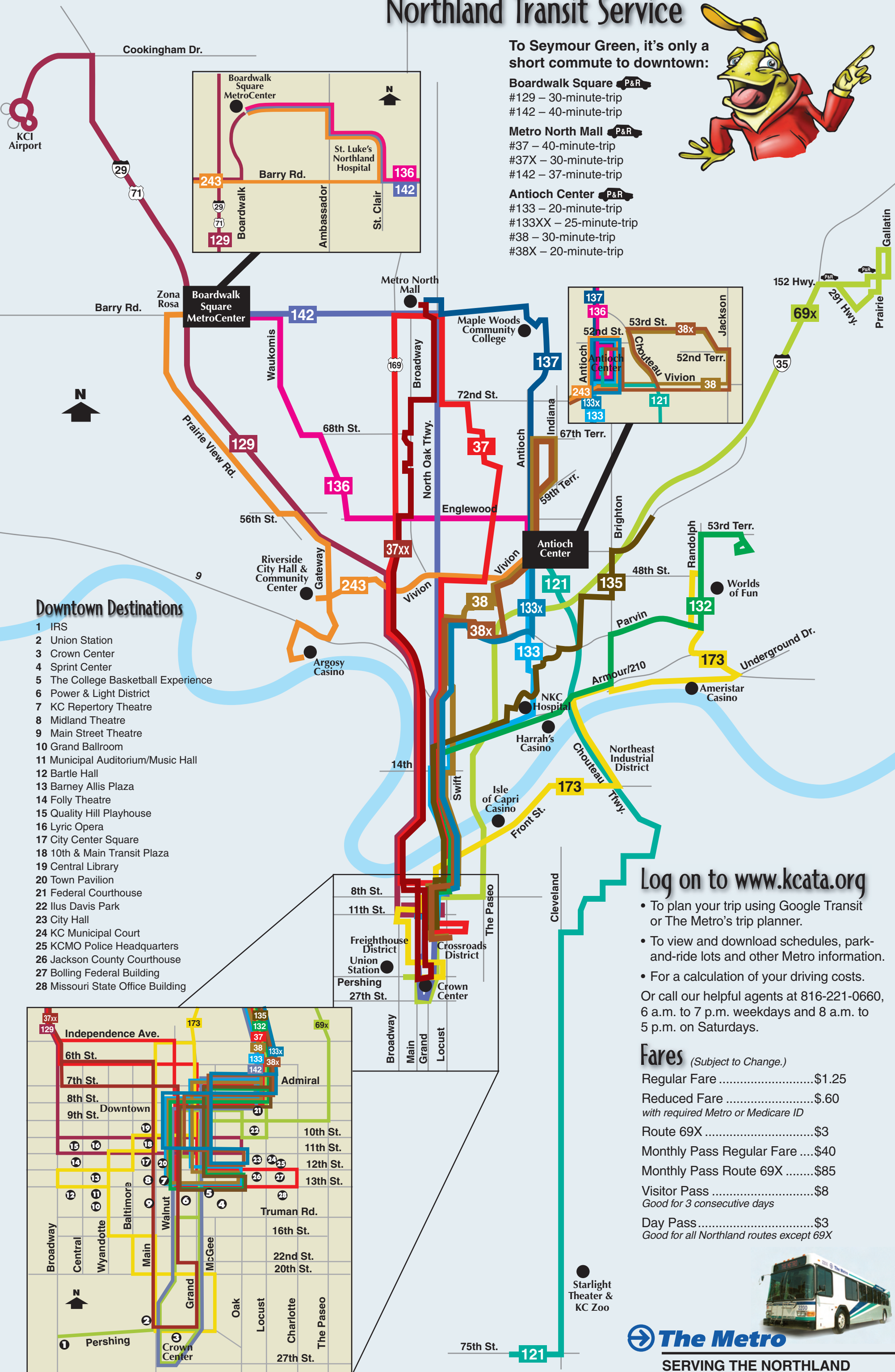
- #129 – 30-minute-trip
- #142 – 40-minute-trip

Metro North Mall P&R

- #37 – 40-minute-trip
- #37X – 30-minute-trip
- #142 – 37-minute-trip

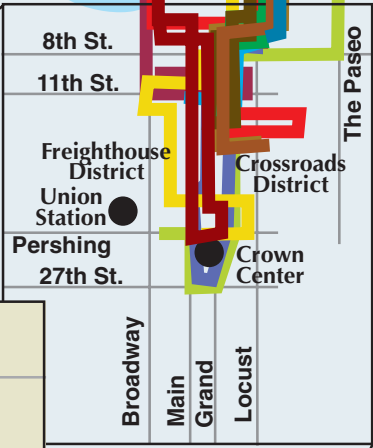
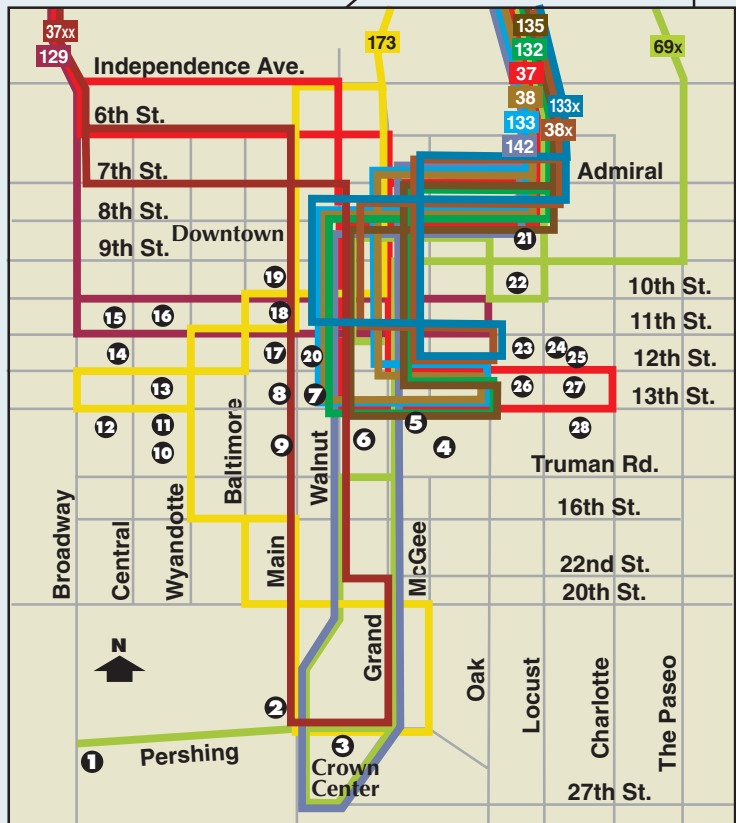
Antioch Center P&R

- #133 – 20-minute-trip
- #133XX – 25-minute-trip
- #38 – 30-minute-trip
- #38X – 20-minute-trip



Downtown Destinations

- 1 IRS
- 2 Union Station
- 3 Crown Center
- 4 Sprint Center
- 5 The College Basketball Experience
- 6 Power & Light District
- 7 KC Repertory Theatre
- 8 Midland Theatre
- 9 Main Street Theatre
- 10 Grand Ballroom
- 11 Municipal Auditorium/Music Hall
- 12 Bartle Hall
- 13 Barney Allis Plaza
- 14 Folly Theatre
- 15 Quality Hill Playhouse
- 16 Lyric Opera
- 17 City Center Square
- 18 10th & Main Transit Plaza
- 19 Central Library
- 20 Town Pavilion
- 21 Federal Courthouse
- 22 Ilus Davis Park
- 23 City Hall
- 24 KC Municipal Court
- 25 KCMO Police Headquarters
- 26 Jackson County Courthouse
- 27 Bolling Federal Building
- 28 Missouri State Office Building



Log on to www.kcata.org

- To plan your trip using Google Transit or The Metro's trip planner.
 - To view and download schedules, park-and-ride lots and other Metro information.
 - For a calculation of your driving costs.
- Or call our helpful agents at 816-221-0660, 6 a.m. to 7 p.m. weekdays and 8 a.m. to 5 p.m. on Saturdays.

Fares *(Subject to Change.)*

| | |
|---|--------|
| Regular Fare | \$1.25 |
| Reduced Fare | \$.60 |
| <i>with required Metro or Medicare ID</i> | |
| Route 69X | \$3 |
| Monthly Pass Regular Fare | \$40 |
| Monthly Pass Route 69X | \$85 |
| Visitor Pass | \$8 |
| <i>Good for 3 consecutive days</i> | |
| Day Pass | \$3 |
| <i>Good for all Northland routes except 69X</i> | |

● Starlight Theater & KC Zoo



SERVING THE NORTHLAND
 (816) 221-0660
www.kcata.org

On some Northland routes, you can transfer to MAX and other Metro routes to get to destinations beyond downtown.